

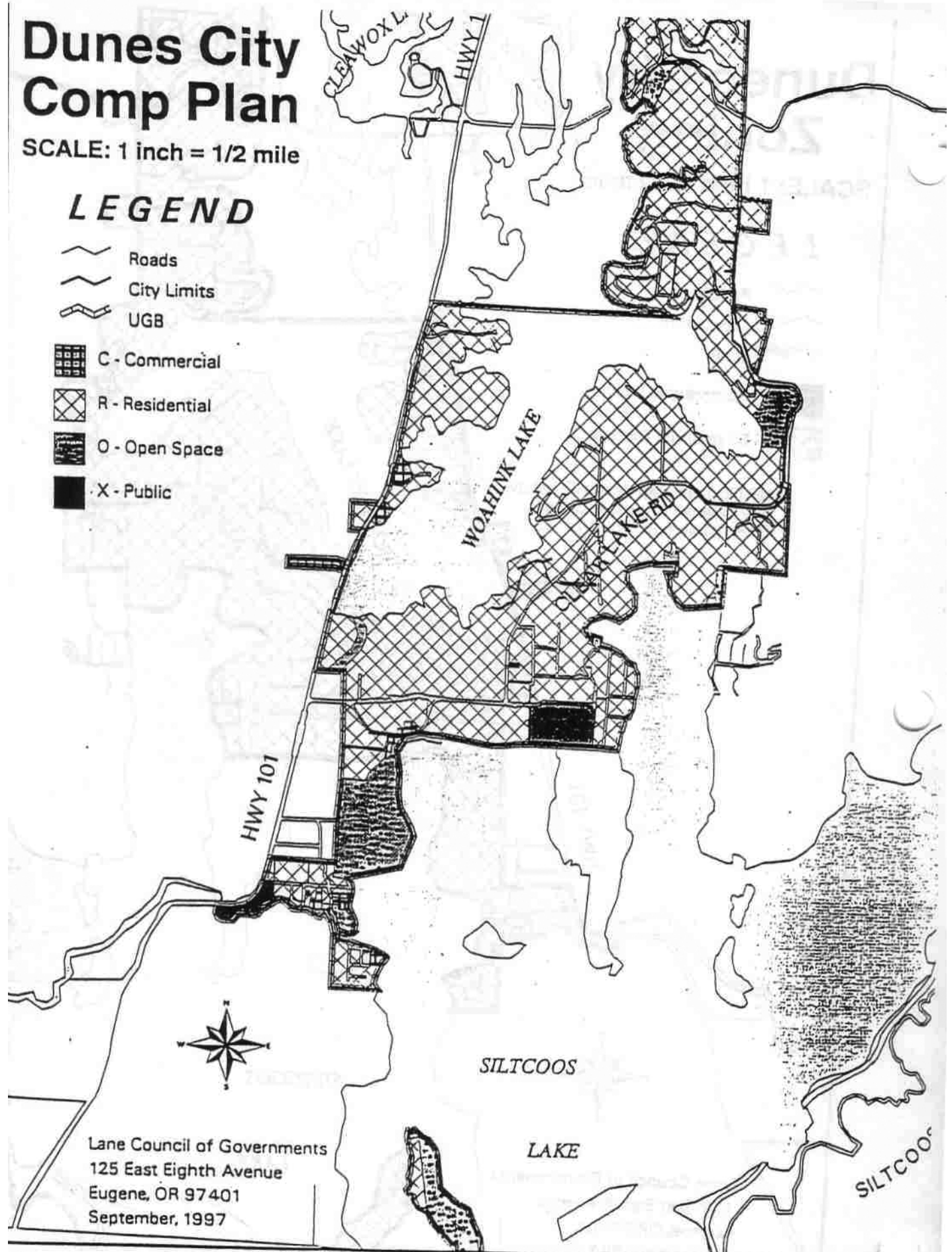


# Dunes City Comp Plan

SCALE: 1 inch = 1/2 mile

## LEGEND

-  Roads
-  City Limits
-  UGB
-  C - Commercial
-  R - Residential
-  O - Open Space
-  X - Public



Lane Council of Governments  
125 East Eighth Avenue  
Eugene, OR 97401  
September, 1997

Reduced Comprehensive Land Use Plan

APPENDIX M