






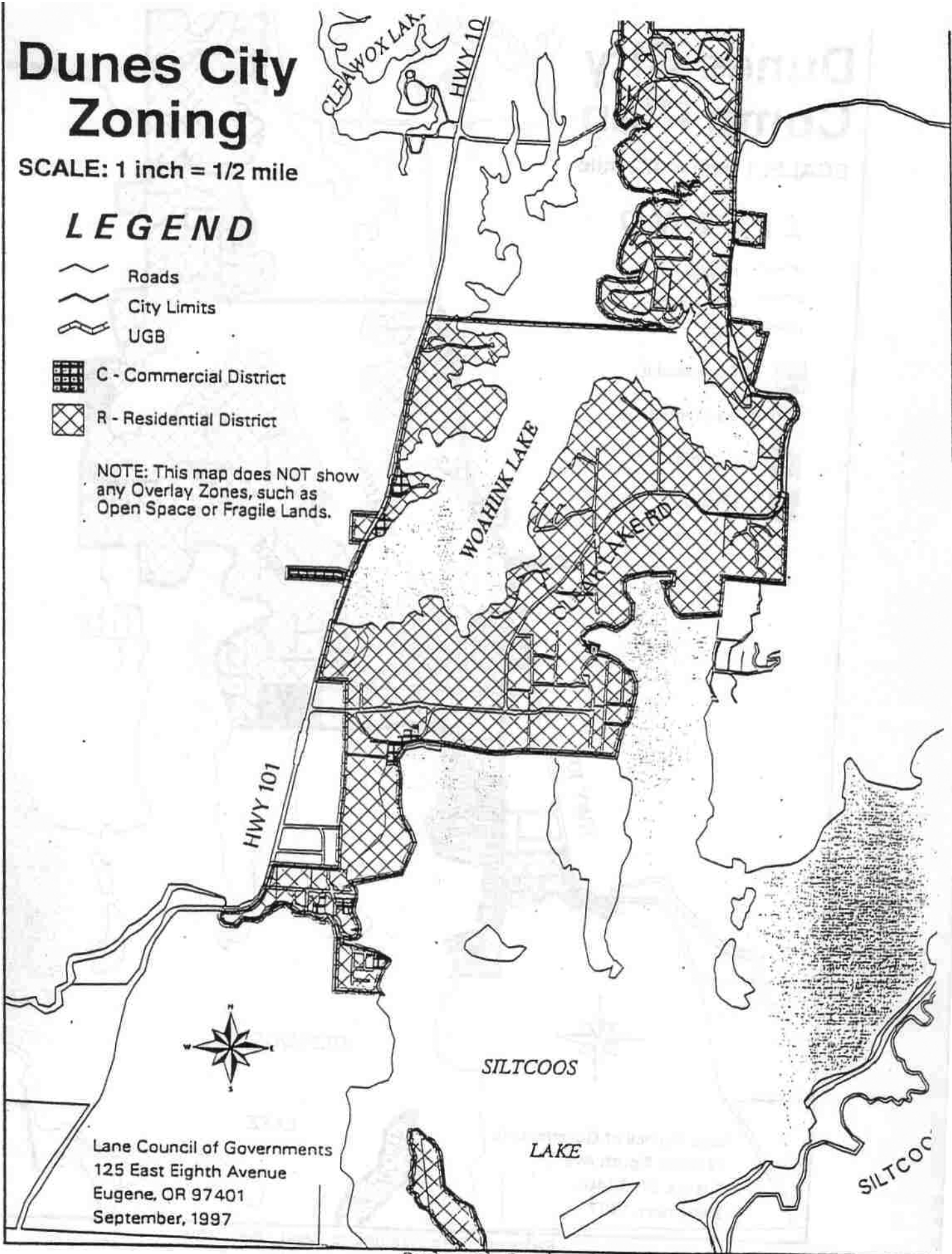
Dunes City Zoning

SCALE: 1 inch = 1/2 mile

LEGEND

-  Roads
-  City Limits
-  UGB
-  C - Commercial District
-  R - Residential District

NOTE: This map does NOT show any Overlay Zones, such as Open Space or Fragile Lands.



Lane Council of Governments
125 East Eighth Avenue
Eugene, OR 97401
September, 1997

Reduced Zoning Map
APPENDIX L