



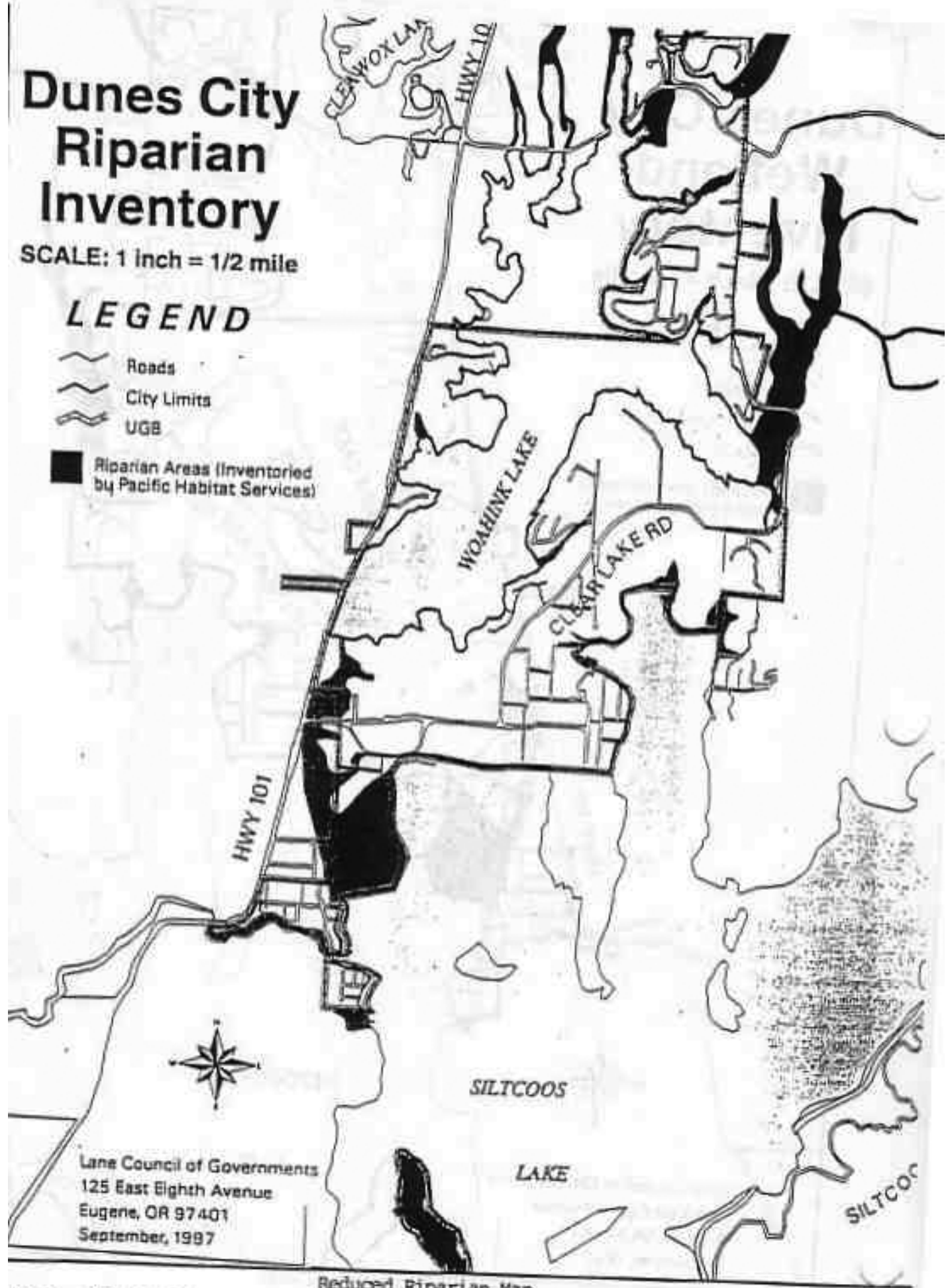


Dunes City Riparian Inventory

SCALE: 1 Inch = 1/2 mile

LEGEND

-  Roads
-  City Limits
-  UGB
-  Riparian Areas (Inventoried by Pacific Habitat Services)



Lane Council of Governments
125 East Eighth Avenue
Eugene, OR 97401
September, 1997

Reduced Riparian Map
APPENDIX H

(Rev. 09-16-97)